

VISITING MEXICO BY PRIVATE BOAT



A QUICK REFERENCE
TO REQUIREMENTS
FOR PRIVATE VESSELS,
OWNERS AND CREW.



MEXICO MARINA
ASSOCIATION

2022

ALL LINKS LISTED ON THIS
ONLINE PDF ARE CLICKABLE.



GOBIERNO DE
MÉXICO

MARINA
SECRETARÍA DE MARINA



SALUD
SECRETARÍA DE SALUD

SEGOB
SECRETARÍA DE GOBERNACIÓN

SHCP
SECRETARÍA DE HACIENDA
Y CRÉDITO PÚBLICO



Dear Boaters,

This brochure is not an official government document but a brief guide to help you understand and ease the process of entering & departing Mexico by sea and complete the immigration requirements, plus useful information to make your cruising life in Mexico a pleasant one.

— Welcome & happy cruising!



MEXICO MARINA
ASSOCIATION

www.ammt.org
ammtmex@gmail.com

HEALTH INSPECTION

The International Health Department in Mexico (*Sanidad Internacional*), is a governmental office operating according to the International Health Regulations (IHR, 2005), in order to "Control, Prevent, and protect against, the international spread of disease, and to provide a public health response that is commensurate with and restricted to public health risks, while preventing unnecessary interference with international trade and traffic".



In most ports of entry in Mexico, health authorities don't impose any restrictions other than carrying out a medical inspection on arrival at no cost*. Vaccine restrictions for COVID-19, do not apply in Mexico's ports of entry. Although some ports of call have different requirements by local health authorities, as such, during the medical inspection, they may ask for the Boat Registration, Personal ID, and Vaccination Record although this last item is not mandatory.

Upon your arrival please notify immediately to the marina staff, International Health Department or the local Health Authority (Secretaría de Salud) if any person onboard has any of the following symptoms:

- Persistent fever (above 38 ° C / 100 ° F) developing for several days or accompanied by prostration; decreased level of consciousness; lymph node swelling; persistent cough; shortness of breath; paralysis; signs of hemorrhage.
- Skin rash (fever involved or not), severe vomiting and/or diarrhea, recurrent seizures.

For more information on local requirements, we suggest that you contact the marina you plan to arrive in order to know the health inspection protocol.

If you have any health related questions or concerns, please contact the Epidemiological and Health Intelligence Unit (UIES) at +52 5337-1845 or 800-00-44-800, where you will be assisted by highly trained personnel.

* Health Authorities don't apply any fees.

INFORMATION PROVIDED BY ENSENADA INTERNATIONAL HEALTH DEPARTMENT

Stop the Spread of Germs

Help prevent the spread of
respiratory diseases like COVID-19.



cdc.gov/coronavirus



SALUD
SECRETARÍA DE SALUD

[MINISTRY OF HEALTH]



INTRODUCTION

The Instituto Nacional de Migración (*National Immigration Institute*) is the government arm required by Mexican Law to oversee foreign individuals visiting Mexico. INM has created a new PRE-TRAVEL simplified process in order to facilitate the documentation of those individuals wanting to visit Mexico by boat and wishing to engage in recreational activities, including sport fishing, whale watching, diving and cruising — among others.

The process involves the completion of three simple steps which may be completed BEFORE departing for Mexico, as outlined within this brochure.

GET TO KNOW WHO'S WHO



The Maritime Authority works through MARINA (*Secretariat of the Navy*), to oversee compliance of the regulations issued by the IMO, in order to guarantee protected, efficient and safe maritime passages.



Provides Banking and Credit services to members of the Army, Air Force and Navy, and the General Public, and oversees the online services allowing payments for the temporary import of vehicles and boats.



An arm of the Mexican government which controls and supervises migration in the country.



The Mexican tax authority responsible for the supervision for compliance of tax and customs legislation.



The Mexican Navy is one of the two independent armed forces of Mexico. The naval forces are called the Armada de México. The Secretaría de Marina (MARINA) (*Secretariat of the Navy*) includes both the Armada and ministerial and civil service.



CONAPESCA is a decentralized body of SADER (*Ministry of Agriculture*) committed to legality, quality and transparency, in charge of fostering and developing coordination with various entities to implement policies, programs and regulations that lead and facilitate the development — competitive and sustainable, of the fishing and aquaculture sector of the country.



CONANP is the institution responsible for safeguarding the areas with the greatest biodiversity in Mexico.

FOLLOWING ARE THE IMMIGRATION REQUIREMENTS FOR INDIVIDUALS & VESSELS WHO WILL NOT GO ASHORE WHILE IN MEXICAN TERRITORIAL WATERS. THESE STEPS MUST BE PROCESSED PRIOR TO ENTERING MEXICAN WATERS FOR ANY LENGTH OF TIME.
e.g. visiting the Coronado Islands, fishing ventures, offshore cruising, etc.

STEP ONE

Visit the following Internet portal to apply for entry to Mexico and pay the required fees: <https://www.banjercito.com.mx/registroEmbarques/>

For additional information visit:

<https://www.gob.mx/inm/acciones-y-programas/sport-fishing-and-nautical-tourism>

Follow the instructions and save the electronic receipt. You will need it when you e-mail the passenger list to INM in the next step.

Also print out a copy to keep with you on the boat.

The following information must be provided:

- Passport number of the person responsible for the vessel
- Vessel Documentation (State or Federal Documentation).
- A \$638 Mexican Pesos fee per each visiting foreigner as required by the Federal Fee Act (Ley Federal de Derechos), Article 8, Section I. The fee must be paid using a credit card for each person INDIVIDUALLY. Group payments are not allowed.

STEP TWO

Download and complete the spreadsheet with the information of the vessel and passengers from:

<http://www.inm.gob.mx/gobmx/word/index.php/instructions-for-the-shipment-of-electronic-passenger-lists>

Here you will find the following:

- A Sample Form (spreadsheet) for submission of a list of maritime passengers and crew members — delete the sample information and insert your passenger list. Save it to your computer following the instructions on the web page including how to name the file correctly.
- A guide for filling the Form for the submission of a list of maritime passengers and crew members
- An e-mail Directory/List of INM Ports addresses for submission of lists of maritime passengers and crew members.

STEP THREE

E-mail the completed spreadsheet to INM and copy of your receipt (See STEP TWO above, 3rd bullet, on how to find the correct e-mail address)

As an example, if you are leaving from Southern California you should send the e-mail to the Ensenada INM Office at: BC_ensenada@inami.gob.mx.

Visit the following for more information:

<https://www.gob.mx/inm/acciones-y-programas/sport-fishing-and-nautical-tourism>

Once the visitors information outlined above is sent to INM, INM will e-mail you back the entry authorization (or denial) to the individuals intending to enter Mexico's territorial waters onboard the given vessel. The document must be kept aboard the vessel at all times along with the receipt of payment.

The receipt must be presented to the Mexican Immigration Authorities at the first Port of Entry in exchange for each individual's FMM (see next page for additional information).

- The authorizing e-mail will also contain INM's permit to enter as a Visitor Without Permission to Perform Activities for Profit (i.e. work for income/profit).
- The length of the stay will be the amount of time requested by the applicant, but shall not exceed 180 days, and cannot be used for multiple entries and departures.
- A copy of your information will be sent to the Secretary of the Navy (MARINA) and to the Port Captain.



MARINA

SECRETARÍA DE MARINA

SEARCH AND RESCUE (SAR) OF THE MEXICAN NAVY

WHAT TO DO IN CASE OF EMERGENCY

If the boat is in a serious and imminent danger situation, you must send the distress signal: Mayday, Mayday, Mayday through VHF channel 16 or 2.182 KHz medium wave frequency. It is mandatory to have a VHF radio in minor boats. In order to receive a quick response, it is essential to have a 406 MHz Emergency Position Indicating Radio Beacon station (EPIRB)

WHO SHOULD YOU CALL IN CASE

National Coordination center for
Maritime SAR (NMRCC)

Telephone numbers:

Mexico City and metropolitan area,
52 (55) 56-24-60-04

Rest of the country,
800 MARINA1 (800 627-4621)

SENSAR-PEÑASCO
52 (638) 383 1691

Email: cc2_emga@semar.gob.mx
sarmarina@semar.gob.mx



IMMIGRATION REQUIREMENTS WHICH MUST BE PROCESSED AT THE FIRST PORT OF ENTRY IN MEXICO BY INDIVIDUALS CRUISING MEXICAN TERRITORIAL WATERS.

Passport/Visa

- ALL foreigners traveling to Mexico, including U.S. citizens, are required to carry a valid and current passport to enter Mexico. Non-Mexicans from certain countries may also require a Visa. Contact a Mexican Consulate for a list of these countries or: <https://consulmex.sre.gob.mx/saltlakecity/index.php/avisos/83-bya3>

A Passport **Book** allows U.S. Citizens to travel to/from Mexico using any means of transportation.



- When arriving at your **first Mexican port of entry** you will need to check-in at the local immigration office and each crew member must present his/her passport and will need to fill out an entry permit, now called an FMM and pay \$638.00 Mexican Pesos per person at the bank,
- The length of the stay will be the amount of time requested by the applicant, but shall not exceed 180 days, and cannot be used for multiple entries and departures.

A Passport **Card** allows U.S. Citizens to enter Mexico territorial waters by boat e.g. on a sports fishing trip, and then return to the United states. WITHOUT going ashore in Mexico.

Immigration officials will keep the top part and you will keep the bottom part, which is your proof that you are in the country legally.

FMM — FORMA MIGRATORIA MULTIPLE

- Forma Migratoria Multiple loosely translates into "Multiple Immigration Form."
- It is simply known as FMM, and it is the permit form required to enter Mexico by boat and whether you go ashore or not.

Each person must fill out an FMM form upon arrival.

- All foreigners entering Mexico by land with a trailerable vessel are required to obtain an FMM at the first port of entry, e.g. TIJUANA, TECATE, MEXICALI, NOGALES, etc.

If boarded by Mexican Authorities, you will be asked to show proof of a valid FMM.

You keep this portion.

DO NOT LOOSE OR MISPLACE THIS DOCUMENT!

You will need to surrender it upon leaving the country.

VESSEL DOCUMENTATION REQUIREMENTS

- Every vessel entering Mexico must carry ORIGINAL current Vessel Documentation or Registration that proves ownership; this means Federally Documented vessels will need to present a USCG Certificate of Documentation and undocumented vessels will need to have a valid State Registration. Foreign flag vessels from Canada, Australia, United Kingdom, British Virgin Islands, Cayman Islands, Republic of Marshall Islands, Japan, etc., will require a current Certificate of Registry.
- All vessels registered under a Corporation or LLC or when the legal owner is not on board, are required to have an original notarized letter onboard authorizing the Master or Representative to operate the vessel.
- Boat Captain or Master must present proof of competency for recreational boaters (example: Captains License, State Boating Card or International Certificate for Operators of Pleasure Craft (ICC)

TEMPORARY IMPORT PERMIT FOR VESSELS (TIP)

All vessels larger than 4.5m (15ft) are required to have a Temporary Import Permit (TIP) when in Mexico. The ORIGINAL TIP and must be on board the vessel at all times.

A TIP may be obtained from the following sources:

- Online prior to your departure for Mexico. Apply between 60 and seven days before you depart at:
<https://www.banjercito.com.mx/registroVehiculos/>
- At the first Mexican official port of entry in Mexico, available at any Banjercito CIITEV office at one of the following Mexican ports of entry, as well as border entry ports:
 - Acapulco ■ Coatzacoalcas ■ Ensenada ■ Guaymas ■ La Paz ■ Lazaro Cardenas ■ Manzanillo ■ Mazatlan ■ Pichilingue ■ Puerto Juarez ■ Puerto Vallarta ■ Salina Cruz ■ Tampico ■ Veracruz
- You may also acquire the TIP at the following Mexican Consulates:
 - CALIFORNIA: Los Angeles, Sacramento, San Bernardino
 - ARIZONA: Phoenix ■ TEXAS: Austin, Dallas, Houston
 - COLORADO: Denver ■ ILLINOIS: Chicago ■ NEW MEXICO: Albuquerque

YOU CAN VERIFY IF YOUR BOAT HAS A TIP ALREADY ISSUED TO YOU OR A PREVIOUS OWNER:
https://portalsat.plataforma.sat.gob.mx/aduanas_cpitv_internet/index.aspx#

If the vessel does not have a Temporary Import Permit "TIP" on board, or fails to exit Mexico prior to its expiration, the vessel will be considered to be in Mexican territory illegally and may be subject to fines and/or confiscation by Customs Authorities.

Required documents as proof of ownership:
Vessel documentation / Registration or Invoice, and Bill of Sale

Temporarily Imported Vessels **cannot be sold in Mexico** and **chartering requires Mexican permits.**

VALIDITY OF A TIP

A TIP is valid for a period of 10 years from the issue date, allowing for multiple entries during this period.

A new Temporary Import Permit - TIP- may be requested for an additional 10 years for the same vessel as long as it is processed within 91 days prior to the permit's expiration date, by internet, through www.banjercito.com.mx/registroVehiculos/ or at any of the CIITEV centers, without the need for the vessel's inspection, plus, there is not need to submit Exit Papers.

CANCELLATION OF A TIP

If the vessel will be **DEPARTING MEXICO BY LAND**:

Vessel must be made available for inspection to Customs Officials at the Port of Departure chosen to exit Mexico. The authorized individual must be present at the same time and must show the original Import Permit (TIP) and the Mobil Accessory List.

If the vessel will be **DEPARTING MEXICO BY SEA** on its own bottom: Owner may cancel the TIP by surrendering the original and a copy of the following documents:

- Port Captain clearance
- Mobil Accessory List
- Original TIP (Temporary Import Permit)

If vessel will be leaving Mexico **AS CARGO** on a Yacht Transport Ship:

The TIP may be cancelled at the Banjercito office. The cargo manifest, indicating vessels characteristics (name, registration or HIN) must

NOTE:

The above documents may be sent via registered mail to the Banjercito Central Offices or to a CIITEV office at any port of entry. Mexican Customs Officials will also accept the "Vessel Entrance or Clearance Statement" issued by U.S. Customs and Border Protection as proof that a vessel left Mexico and will facilitate the cancellation of the Temporary Import Permit.

INSURANCE All vessels in Mexican waters are required to show proof of valid Liability Insurance. Check your policy to make sure the vessel is covered in the areas you will be cruising and visiting.



APPROXIMATE DISTANCES

Map not drawn to scale

NAUTICAL MILES	Ensenada	San Carlos	Cabo San Lucas	La Paz	Puerto Escondido	Santa Rosalia	Guaymas	Topolobampo	Mazatlán	Puerto Vallarta	Manzanillo	Acapulco	Los Angeles	San Francisco	Vancouver
Ensenada	0	582	709	872	939	1084	1047	972	893	989	1087	1381	149	512	1302
San Carlos	562	0	193	356	423	548	531	379	377	473	571	865	886	1021	1810
Cabo San Lucas	709	193	0	178	245	370	353	201	199	295	395	689	833	1168	1958
La Paz	872	356	162	0	116	245	229	116	243	383	509	803	996	1331	2121
Puerto Escondido	939	424	245	140	0	146	143	119	304	451	577	871	1064	1399	2189
Santa Rosalia	1064	548	370	245	146	0	85	219	419	575	701	995	1188	1523	2313
Guaymas	1048	532	352	229	143	88	0	186	387	543	678	971	1178	1507	2297
Topolobampo	895	379	199	116	119	219	186	0	226	376	511	805	1019	1354	2144
Mazatlán	893	377	200	230	175	419	387	226	0	178	304	598	1017	1353	2142
Puerto Vallarta	989	473	311	383	451	576	543	376	178	0	189	482	1113	1449	2238
Manzanillo	1087	571	419	509	577	701	677	511	304	189	0	313	1211	1546	2336
Acapulco	1381	865	702	803	871		972	805	598	482	313	0	1505	1840	2630



CLEARING INTO MEXICO FOR THE FIRST TIME

A vessel must clear-in when entering Mexico at the first official port of entry. The clear-in process is as follows:

- Complete the Crew List Document
 - Go to the immigration office and get the Crew List properly stamped and have FMMs (*Forma Migratoria Multiple*) issued for all passengers
 - Go to the Port Captain's Office with the completed form to pay the Clear-In Fee and have the document duly authorized and stamped.
- In some ports you may be required to pay a Port Use Fee with the Port Administrator.

CLEARING INTO AND OUT OF PORTS WITHIN MEXICO ("CABOTAGE")

- If you are navigating from one Mexican port to another, all that you will require is that you inform the Harbor Master or marina of your arrival or departure by means of an "Aviso" [Notification].
- Depending on the Harbor Master's office, some may require a written notification, while others allow a verbal one via VHF 16
- In some ports you must pay a Port Use Fee when arriving and anchoring (if you anchor out). These fees are paid to the API (The Port Administration).

CLEARING OUT OF MEXICO

A vessel must clear-out when leaving Mexico at the last official port of exit.

IMPORTANT: You will also need your last exit paperwork when cancelling or renewing your TIP

The clear-out of Mexico process is as follows:

- Complete the Crew List for exiting Mexico ("Despacho", previously known as "Zarpe").
 - Go to the Immigration office to get the Crew List stamped and surrender the FMM forms.
 - Go to the Port Captain's office to pay the Vessel's Check-out fees and have the crew list stamped with the authorization to exit the country of Mexico.
- Boat Captain or Master must present proof of Competency for recreational boaters (example: Captains License, Sate Boating Card or International Certificate for Operators of Pleasure Craft (ICC)


IMPORTANT: Do not skip the clear-out process, since the next time you visit Mexico, your information may show that you never left the country and therefore you are considered to be in Mexico illegally.



THERE ARE SEVERE PENALTIES INCLUDING INCARCERATION FOR BRINGING/POSSESSION OF ANY FIREARM/AMMUNITION IN MEXICO. YOU MUST CONTACT A MEXICAN CONSULATE BEFORE ATTEMPTING TO TRANSPORT WEAPONS INTO MEXICO. PLEASE TAKE HEED.

ARRIVAL FORM
(AVISO DE ARRIBO)

EXIT FORM
(AVISO DE SALIDA)



PURCHASE YOUR FISHING LICENSE ONLINE:

<https://tramites.ebajacalifornia.gob.mx/ventanillaunica/tramites/pesca/pesca-deportiva>
www.sportfishingbcs.gob.mx

	Jan	Feb	Mar	Apr	May	Jun	Jul	Aug	Sept	Oct	Nov	Dec
Striped Marlin												
Blue/Black Marlin												
Mahi Mahi (Dorado)												
Tuna												
Rooster Fish												
Yellow Tail												



VISITING THE NATIONAL PARKS OF THE BAJA CALIFORNIA PENINSULA AND POINTS SOUTH

The Reserve falls under the jurisdiction of:



CONANP
COMISION NACIONAL DE ÁREAS
NATURALES PROTEGIDAS

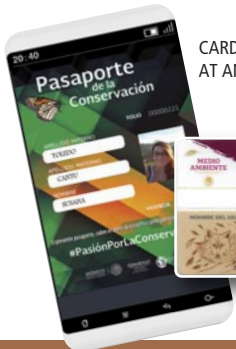
[The National Commission of Protected Natural Areas]

[The Mexican Ministry of environment and Natural Resources]


SECRETARIA DE MEDIO AMBIENTE Y RECURSOS NATURALES

If you plan to visit any of these awe-inspiring sites, you must obtain a "Conservation Passport" which is valid for one year from the date of purchase. The cost is \$1,610.50 Pesos (Free for children 12 years and under, and persons with disabilities).

<https://pasaportedelaconservacion.conanp.gob.mx/vistas/inicio.php>



CARD SAMPLE WHICH MAY BE PURCHASED AT ANY OF THE NATIONAL PARKS



The proceeds from the Passport helps in the preservation of these unique but fragile natural environments, as well as for the protection and economic growth of local communities. During your visit to any of these magical sites, we ask you to follow the directions and rules designed to enhance and preserve these treasures.

The Baja California Peninsula National Parks (NPA) include:
 Guadalupe Island, Pacific Islands of Baja California (Coronados, Todos Santos, San Martin, Cedros, Benitos, Magdalena), Revillagigedo, Valle de los Cirios, Vizcaino, Cabo San Lucas, Cabo Pulmo, Espiritu Santo, Balandra, Loreto, Bahia de los Angeles, among others in Southern Mexico. Visit <https://www.gob.mx/conanp>

View & download Maps of the Protected Natural Areas in Mexico:
http://sig.conanp.gob.mx/webiste/pagsig/mapas_serie.htm

Anybody interested in observing marine wild life at close range, such as whales, white sharks, whale sharks, etc., must contract an authorized and licensed service provider.



MEXICO MARINA ASSOCIATION

www.ammt.org
ammtmex@gmail.com

DIRECTORY & SERVICES OF MEMBERS OF THE MEXICO MARINA ASSOCIATION



Marina ECV—Ensenada



Address: Blvd. Lázaro Cárdenas S/N, Int. Terminal de Cruceros, Ensenada, Baja California, México 22800.

Slips: 196. Guest Slips. Length 36'-68', end ties: 83' to 135', Mega yacht to 350'.

Services & Amenities: Dry storage area, launch ramp, restrooms, showers, shore power, water, dock carts, laundry, BBQ area, 24-hour security staff, customs clearance assistance, pet friendly marina.

General Info: Office hours, 8:00am-6:00pm. Toll free from USA: (877)-219-5822, Direct: 011-52 (646) 173-4141

www.marina.hutchisonportsecv.com reservations@hutchisonportsecv.com LAT 31 50' 39" N LON 116 38' 03" W VHF 12



Baja Naval Boatyard & Marina — Ensenada



Location: Downtown Ensenada, adjoining the mile long boardwalk along the port which makes for a marvelous afternoon walk or an excellent morning jog. Shops, excellent restaurants, hotels and bars within walking distance.

Slips: 50 from 30 to 75ft. 30 & 50 amp shore power, Free WIFI and free long distance phone calls to the U.S.

Services & Amenities: 24 hour Security, electronic gates. Full service boat yard, 70 ton Travelift. Port Clearance and immigration papers including TIP. Spotless restrooms and showers. Pump out service.

General Info: www.bajanaval.com. For marina contact marina@bajanaval.com or frontdesk@bajanaval.com

For boatyard boatyard@bajanaval.com 31 51' 35N 116 37' 32W VHF 77



Address: Carretera Tijuana-Ensenada. Km 103, Num. 3421, Zona Playitas, Ensenada, B.C. MX 22860

Slips: 353, Guest Slips. Length 30'-109', End ties: 64 to 110 ft.

Services & Amenities: Restrooms, shore power, dock carts, snack bar, water, laundry, pump out, clubhouse, launch ramp, fuel dock (diesel and gas), restaurant and marina grill bar, free cable TV & Wi-Fi, Spa, showers, pool, tennis courts, electronic key card access and CCTV, 24 hour security staff on duty, customs clearance assistance
General Info: Office 8 am-7 pm. Toll free from U.S.: (866)-302-0066, Tel 01152-646-175-00-50, Fax: 011-52 (646) 175-0058 www.hotelcoral.com marina@hotelcoral.com



Marina Cabo San Lucas IGY Cabo San Lucas



Address: Cabo San Lucas, BCS, México 23410

Slips: 380, up to 330 ft.

Services & Amenities: Modern floating-concrete docks with 24-hour security, electronic key card access, CCTV, Wi-Fi. 110 (30 amps), 220 (50 amps), 220 (100 amps 3-phase) or 480 (200 amp 3-phase) shore power, desalinated water, full-service chandlery, swimming pool and recreational area. First-class restrooms and showers, laundry, storage lockers and parking, fuel dock, pump-out station. Full service boatyard and 75-ton travel lift with capacity for vessels to 80 feet and a two-lane launch ramp with adjacent dock.

General Info: Tel.(011 52)624-1739140 (011 52) 624-1431252



Marina del Rey Cabo San Lucas



Tel: 624-1436522-25. General Manager: Brian Hopper, Cell: 624-1648646, bhopper@marinadelreycabo.com

www.marinadelreycabo.com

Harbor Master: Arturo Serrano Torres arturo@marinadelreycabo.com N 22° 52.81' W 109° 54.39' VHF 06 /16

Slips: 80 Dry storage:05

Services & Amenities: Shorepower:220v/50A, 110v/30A , water, Fuel dock (gasoline/diesel), boat ramp, chandlery, WiFi, laundry Restrooms/showers, scuba diving, sportfishing, aquatic activities.



Marina Puerto Los Cabos San Jose del Cabo



Slips: 200 from 30-260 ft. Liveaboards available. Maximum draft: 14 ft.

Services & Amenities: Gated, secure marina complex, 10 miles from Gordo banks fishing grounds, five minutes from downtown San Jose del Cabo, 20 minutes from Los Cabo's Int'l Airport. Access to Hotel El Ganzo amenities, discounts at local Golf Course. Fuel, dock boxes, dock carts, electricity, pump out, water, restrooms/showers, secure parking close to slips, phones, restaurant, laundry. Boat yard operated by Marine Group, 150 Ton Travelift, dry storage.

General Info: Marina Manager: Anibal De Iturbide, adeiturbide@puertoloscabos.com www.puertoloscabos.com

Tel: 011-52 (624) 105-6028 or 011-52 (624) 105-6181

LAT 23° 3.27' N LON 109° 40.18' W VHF 22 A



Marina de La Paz La Paz



Address: Topete 3040 y Legaspy, La Paz, Baja California Sur, Mexico, CP 23060

Slips: 110, from 30' to 200'.

Services & Amenities: Potable RO water, shore power, pumpout, guest slips, restrooms, storage lockers, parking, dry storage, restaurant, laundry, launch ramp, dock carts, free Wi-Fi, clubhouse, phones, mail service, scuba diving, yacht maintenance, electric/ mechanical repairs, chandlery, security. Liveaboards OK, pets allowed on leash.

General Info: Office hours: 8:00am-6:00pm Mon-Fri & 8am-1pm Sat. Closed Sun.

Tel:+52 612 122 1646 Fax:+52 612 125 5900. www.marinadelapaz.com info@marinapaz.com VHF 16



Marina Cortez —La Paz



Address: Marquez de Leon Esq. Topete # 2415, CP 23060

Slips: 50 from 40', 60', 111', 120', 180' and 303'

Services & Amenities: Dock carts, shore power, water, pump out, Wi-Fi, restaurant, fuel and hotels nearby.

General Info: Tel:+1-52+612-123-4101 or +52+1-612-157-0013 Fax:+52-612-125-4212

Operations Manager: Guadalupe Morales Sanchez. Assistant Manager: Eileen Guerrero

www.marinacortez.com dockmaster@marinacortez.com LAT 24° 09' 25.17" N LON 110° 19' 28.11" W VHF 16 & 22



Marina Palmira La Paz



Address: Carretera a Pichilingue Km. 2.5, Col. Lomas de Palmira, La Paz, Baja California Sur, México, C.P. 23010

Slips: 250 from 30' to 220'. 10% overhang limit. Liveaboards. Maximum draft: 20 ft., outer basin; 6 ft. innerbasin.

Waiting list for slips 70+ ft.

Services & Amenities: Dry docks. Electricity, water, docks carts. Hotel-Spa, restaurant-bar, minimarket, hardware store, gas and diesel at our fuel station, parking lot, 24-hour security via CCTV and patrol guards. bathrooms and showers, pump-out service, hazardous material disposal, Wi-Fi, free daily shuttle service to downtown three times a day, laundry room, propane refill, ATM, car rental.

General Info: (011 52) 612-1216159

reservations@marinapalmira.com customerservice@marinapalmira.com.mx www.marinapalmira.com VHF channel 16



Marina Costa Baja — La Paz



Address: Kilometro 7.5 Carretera a Pichilingue, La Paz, BCS, México, 23010

Slips: 250 from 30' to 220'. 10% overhang limit. Liveaboards. Maxi draft: 20 ft., outer basin; 6 ft. innerbasin.

Waiting list for slips 70+ ft.

Services & Amenities: Fuel dock, launch ramp, dock boxes & carts, at-slip pumpout, potable water, restrooms/showers, security, parking, laundry, restaurants, groceries, guest facilities, mail/message, on-site hotels, pet friendly. WiFi, courtesy shuttle to and from downtown La Paz. Hospital Clinic, boat maintenance, 24-hr. security.

General Info: Marina Manager: Gabriel Ley, gley@marinacostabaja.com

Office: 8 a.m.-6 p.m. M-F; 9 a.m.-5 p.m. Sat-Sun. Toll-free from U.S. 888-866-9394; toll-free from Mexico 800-200-0281

Direct 52 612 1216892016; fax (52) (612) 121-5764 marina@marinacostabaja.com www.marinacostabaja.com

LAT 24.2180 LON -110.30 GPS 24° 13' 4.8" N 100° 18' 19" W VHF 16



Marina Puerto Escondido Loreto



Address: Puerto Escondido, Loreto, Baja California Sur, México.

Slips: Over 100 slips for boats up to 200ft.

Services & Amenities: Shore power 110v/30A 220v/50A 220v/100A 3 phase 480v/100A, water, Wi-Fi, laundry, restrooms/showers, dry storage, fuel dock, electronic gate access, dry storage, boat yard, 50-ton travel lift, dock carts, water taxi, Launch ramp, pump-out station, parking, minimart, restaurant, concierge service, Captain's Lounge with fast internet, hotel nearby, security, swimming pool, dock boxes, Scuba diving tours shop.

General Info: Office hours: 9am to 5pm Mon-Sat, 9am-2pm Sun

Tel. 52 (613) 133 0189 Toll Free México 800-800-8008

Harbormaster: Javier Fuerte, harbormaster@marinapuertoescondido.com frontdesk@marinapuertoescondido.com
www.marinapuertoescondido.com LAT: 25°48'N LON:111°18'W VHF 16



CABRALES BOATYARD Puerto Peñasco, Sonora



Address: Calle de las Rosas, Recinto Portuario, 83554 Puerto Peñasco, Son., Mexico

Slips: Up to 95' LOA or more.

Services: 150 ton Travellift with nylon slings. 15 ton crane. 20,000 Lbs forklift. 300 Ton Launch ramp. Five acre paved site for drydocking. We also feature the Gelplane — the industry standard tool for gel coat peeling. Full service boatyard.

General Info: Salvador Cabrales Irineo.

Office hours: Fall to Spring 8 a.m.-5 p.m. Mon- Friday, Sat 8 a.m.-12 p.m. Closed Sunday.

Summer: 6 a.m.-2 p.m. Mon- Fri, Sat 6 a.m.-10 a.m. Closed Sunday

Tel: +52 (638) 112-0204 scabrales@cabralescorp.com www.cabralesboatyard.com



Marina San Carlos San Carlos, Sonora (mainland)



Address: Edificio Marina San Carlos Local #1 Sector La Herradura. San Carlos, Sonora, Mexico 85506

Slips: 16' 24' 32' 40' 48' 51' 56' 64' 110'.

Services & Amenities: Ramp & crane services. Fuel dock. Fish cleaning station. Showers. Complementary Wi-Fi.

Dry Storage with hurricane resistance posts. Covered storage for motor boats up to 32 ft. Vehicle storage. Single and double lockers. Transport services to and from the U.S. & Canada.

General Info: Lic. Silvia I. Ramos, Marina Manager. Office hours 7:30 am-5 pm

Tel: MEX 622 226 1061 USA (520) 407 677 info@marinasancarlos.com www.marinasantcarlos.com VHF 16



Marina Isla Cortés Bahía de Altata (mainland)



Marina Isla Cortés — Bahía de Altata

(120 NM North of Mazatlan) in Nuevo Altata, Sinaloa

Slips: 43. 35', 18', 27' and up to over 80'. 94 hangars for up to 35'. Outdoor storage for 25 boats.

Services & Amenities: Lockers, shore power, showers, filleting area, weighing bow, restaurant with Wifi, TV, 120 capacity, service ramp, diesel/gas station, boat washing. Boats, kayak, paddleboard & bike rentals. Security and surveillance 24/7.

General Info: Tel: 667 324 0446 e-mail: comercialmcortes@gmail.com marinayclubdeyates.com

LAT 24° 39' 466" N LON 107° 58' 736" W



Marina Palmira Topolobampo (mainland)



Marina Palmira — Topolobampo, Sinaloa Mainland

Address: Eje 4 SN-5 Club Marina, Topolobampo, 81370, Sinaloa, México.

Slips: 40 slips up to 136'

Services & Amenities: Launch ramp, 24/7 security. Showers, bathrooms. Power supply, potable water supply, hotel with pool, affordable restaurants around the marina, international airport, chepe train station, shuttle services, grocery store

General Info: Tel: +52 (668) 862 1544 topolobampo@marinapalmira.com.mx www.marinapalmiratopolobampo.com/



Marina Mazatlan Mazatlan



Address: Blvd. Marina Mazatlan 2211, Cond. Puesta del Sol Local 1, Mazatlán, Sinaloa, 82110

Slips: 339, from 30' to 125'. End ties: 65' to 100'

Services & Amenities: Restrooms, shore power, dock carts, cruisers lounge, water, laundry, pump out, launch ramp, free Wi-Fi, showers, electronic key card access and CCTV, 24 hour security staff

General Info: Tel: +52 669 916 7799 +52-669-669-2936 Fax +52-669-669-2937 atec@marina-mazatlan.com
atecmarinamazatlan@gmail.com www.marina-mazatlan.com GPS Coordinates: 23° 16.0' N 106° 29.0' W VHF 16



Marina El Cid Mazatlan



Address: Av. Camarón Sábalo, S/N, Mazatlán, México CP82110

Slips: 80 from 32' to 100'. End ties 51' to 120'

Services & Amenities: Shore power, water, laundromat, pump out service, fuel dock (diesel and gasoline), TV cable, Wi-Fi, restaurant, beach club, pools, 24 hours security, parking for one car, restrooms/showers.

General Info: Office Hours: Mon- Sat 8:30 am - 5:00 pm; Sun 8:30 am - 2:00 pm

US Toll Free 1 855 513 4080, MEX Toll Free 800 841 0560 Direct: 52(669) 916 34 68 www.elcidmarinas.com
marinaelcidmazatlan@elcid.com.mx LAT 23° 16' 062" N. LON 106° 28' 119 VHF 16



Marina Riviera Nayarit La Cruz de Huanacaxtle



Address: Malecon La Marina, Playas de Huanacaxtle, La Cruz De Huanacaxtle, Nayarit CP 63732

Slips: 354, from 31 to 40 ft.

Services & Amenities: Full service marina with 110/220/440 shore power, water, cable TV, dock carts, fuel dock, pumpout service, restrooms, shower, Wi-Fi, 24-hour security, boatyard with 150-ton Travellift, dry dock, Yacht Club, fish market, VIP lounge, Palapa Restaurant and Sky Bar, laundry, groceries, Scuba diving.

General Info: Office hours: 9:00am-6:00pm Tel:52 (329) 29-555-26

www.marinarivieranayarit.com harbormaster@marinarivieranayarit.com



Marina Nuevo Vallarta Nuevo Vallarta



Marina Nuevo Vallarta — Nuevo Vallarta

Address: Paseo de la marina S/N, Villa 5, 63735, Nuevo Vallarta, Nayarit

Slips: 64, from 22 to 130 ft.

Services & Amenities: Shore power, water, Wi-Fi, showers, dock boxes, controlled access gates, 24-hr. security, parking, restaurants, bus stop, taxi, water taxi, convenience store, information stand and concierge, theater, port captain's office. 15 minutes to the airport. Saturdays, Nov-Apr Crafts Market.

General Info: Office hours: Mon- Fri 9am-7pm, Saturday 9am-2pm Tel:+52 (322) 297-7000

Address: Blvd. Nayarit No.300 Norte, Nuevo Vallarta, Nayarit 63732

Slips: 10. 50' to 90'. Dry storage and mini storage available.

Services & Amenities: By the main channel in Nuevo Vallarta, near beach and hotels. Shore power, water, controlled access, security 24-hr, telephone/fax, dry dock, fishing & pleasure boat rental, VIP lounge, satellite TV and Internet, garbage collection, used oil collection, parking, maintenance, boat cleaning and minor repairs.

General Info: Phone: 01 322 297 45 53 / 01 322 297 10 69 Cell 322 151 68 49

rvirgen@marinapueblonautico.com www.marinapueblonautico.com

Address: Paseo de los Cocoteros #1, Nuevo Vallarta, Nayarit 63735

Slips: 200, from 26 to 240 ft.

Services & Amenities: Double fingered, extra wide concrete docks, locker boxes, electronic gate access keys, surveillance cameras, 24-hour security, firefighting equipment, dock carts, launch ramp, restrooms/showers, jacuzzi, pools, marina concierge, water hook-ups, potable water. Metered shore power: 30 amp-110v, 50 amp-220v, up to 100 amp. 220v single and 3 phase plus 480v 100 amp for megayachts. Cable TV, garbage disposal, in-slip pump out service, dry storage for trailerable boats, propane run, scuba tanks refill, book exchange library, boat maintenance, secure parking, shopping mall, ATM & bank, laundry, supermarket, restaurants, chandlery, catholic & non-denominational services, cruisers' social center, yacht club, hospital. Access to all hotel services and recreational facilities as a guest.

General Info: Tel. 011 52- 322-226 6728 e-mail: marina@paradisvillagegroup.com www.paradisvillagemarina.com VHF 16

Address: Paseo de la Marina S/N Interior #3 Col. Marina Vallarta. 48335

Slips: 351, from 25 to 200 ft.

Services & Amenities: Extra wide docks, locker boxes, electronic gate access keys, 24/7 CCTV and Security on all gates & docks, Best Wi-Fi in the region. Firefighting equipment, launch ramp, dockside pump out service, marina concierge, chandlery, laundry, convenience store, restaurants/bars, 3 mins from the airport, close to hotels, hospitals and grocery stores, individual water hookups, potable water. Separate metered shore power: 30 Amp 110v, 50 amp 220 and up to 100 Amp, 220 single and three phase plus 480v 100 Amps for mega yachts, Gas Station (at entrance)

General Info: Tel: +52 322 221 0275 / 322 221 0722

www.marina-vallarta.com.mx admin3@marina-vallarta.com.mx LAT: 20.39'N LONG: 105.15'W VHF 18 & 16



Marina Vallarta BGV Puerto Vallarta



Opequimar Centro Marino



Address: Paseo de la Marina Sur 214, Marina Vallarta, Puerto Vallarta, Jalisco, México

Slips: 25

Services & Amenities: Fuel Dock (gas and diesel), full service boat yard, 100 ton Travelift, hydraulic crane, permanent dry storage, dry dock, locker and local rentals, mechanical service, fiberglass, painting, welding, new and used brokerage, marine store, 24/7 security, close circuit cameras, restaurant, hotel nearby, WiFi, cable TV, parking.

General Info: Tel.+52 (322) 221 1800 +52 (322) 221 1978

info@opequimar.com www.opequimar.com LAT: 20.39'N LONG: 105.15'W VHF 68



Marina Puerto de la Navidad



Address: Paseo del Pescador s/n, Isla Navidad, Colima. C.P. 28830

Slips: 207, from 31' to 150'. End ties: 6

Services & Amenities: Shore power, water, restrooms/showers, laundry, cable TV, phone, launch ramp, ice, fuel dock, dock boxes, pumpout, 24-hr. security, parking, snack bar, sail wash, clubhouse, restaurant, pool, tennis courts, hotel and golf facilities.

General Info: Harbormaster: Secundino Alvarez

Tel + 52 (314) 337 90 14 Fax (314) 337 90 14 email: harbormaster@islaresort.com.mx



La Marina Acapulco — Acapulco



Address: Av. Costera Miguel Aleman #215, Fracc. Las Playas, Acapulco, Guerrero 39390

Slips: 269, from 30' to 240'.

Services & Amenities: Restrooms, shore power, dock carts, snack bar, water, clubhouse, launch ramp, restaurant and marina grill bar, free Wi-Fi, Spa, showers, pool, 24 hour security staff on duty, customs clearance assistance

General Info: Office hours: 9:00am-6:00pm

Tel: 011-52 (555) 292-1969 Direct 011-52 (744) 483-6143 www.jarestate.com marinaacapulco@jarestate.com
LAT 16 ° 50 ' 24.47 ' N LON 99 ° 54 ' 36.21 ' W VHF 16



Marina Performance — Acapulco



Marina Performance — Acapulco

Address: Av. Costera Miguel Alemán S/N, Col. Centro Interior Recinto Portuario, C.P. 39300 Acapulco, Gro, Mexico

Slips: 13, up to 100'. Small craft: 6

Services & Amenities: Shore power, water.

General Info: Tel. (01 744) 4802334 www.jarestate.com pensionacapulco@jarestate.com



Club de Yates — Acapulco



Club de Yates de Acapulco — Acapulco

Address: Avenida Gran Vía Tropical &, Tambuco S/N, Las Playas, 39390 Acapulco de Juárez, Gro., Mexico

Slips: 300

Services & Amenities: Shore power (220/50, 110/30), water hook up, WiFi, boat ramp, dry storage, lockers, sail storage, boat yard, 70-ton Travelift, hydraulic crane, fuel dock (gas/diesel), repairs, moorings, gym, spa, restaurant & bar.

General Info: Tel: +52 744 434 1999 ggeneral@clubdeyatesdeacapulco.com www.clubdeyatesdeacapulco.com





Marina Chiapas - Tapachula



Address: Camino a Playa Linda km 6.5 Pto. Chiapas, Chiapas C.P. 30837

Slips: 72, 40'-60', end ties 120' to 220'

Services & Amenities: 60 ton travel lift, dry dock, restrooms, shore power, dock carts, restaurant/snack bar, swimming pool, water, laundry service, pump out, launch ramp, fuel dock (diesel/gas), restaurant, Wi-Fi, showers, tennis courts, 24 hour security, customs clearance and temporary import permit assistance. Mechanical, electrical, upholstery & fiberglass minor repairs, carpentry work.

General Info: Office: +52 (962) 620-4038 Cell: +52 (961) 111-8291

e-mail: marinachiapas@hotmail.com www.marina-chiapas.com

LAT 14° 41' 57" N LON 92° 23' 345"W VHF 16

11



YUCATAN / QUINTANA ROO

The following three marinas are part of Asociados Náuticos Quintana Roo

President: Lic. Ing. Francisco Fernández Millán Cel. 998 195 0996 presidente@nauticosquintanaroo.org

Executive Manager: Ocean. Pablo Pantoja Ibarra Cel +52 (998) 8452412 ppantoja@nauticosquintanaroo.org

Assitant Manager: Blanca R. Fernández Cacheux Cel +52 (998) 136 6438 administracion@nauticosquintanaroo.org

Address: Calle Venado MZ 17 L2 Edificio 21 Depto 2, smz 20 CP 77500, Cancun, QR, Mexico



Marina Hacienda del Mar Cancun



Address: Km 1.5 Carretera Puerto Juárez- Punta Sam, Cancun 77500

Slips: 80, up to 125'.

Services & Amenities: Shore Power 220V/100V, potable water, 24-hour security, filtered diesel fuel, cable TV hook ups, wireless Internet, telephone and fax, Showers/bathrooms, office, laundry, conference room, snack bar, restaurant.

General Info: Tel. + 52 (998) 880 1070 stelletz@marinahaciendadelmar.com



Marina El Cid Riviera Maya Puerto Morelos



Address: Boulevard El Cid, Unidad 15, Km. 3, 77580 Puerto Morelos, Quitana Roo

Slips: 120 from 10' to 140'

Services and amenities: shore power (additional charge), free water, restrooms and showers, free Wi-Fi, dock carts, launch ramp, ice, dock boxes, storage lockers, 24-hour security service, surveillance cameras, complimentary bicycles, laundry service, parking, snack bar, sea food estaurant, arrival and clearance agent services available.

General info: Tel. +52 998 872-89-92

Habor Master: Lic. Manuel J. Estrella Buenfil mjestrella@elcid.com.mx

Harbor Master Assistant Lic. Leticia Alfonso Demetrio



Marina V&V Isla Mujeres



Address: Calle Vialidad Paseo Mujeres Mza. 1 Zona Intercontinental, Lote 10 SN 3, Isla Mujeres Quintana Roo, México, CP 77400

Slips: 176 — 8 slips form 80' up to 240' Max depth 13 ft.

Services & Amenities: Fuel, pumpout, Lockers, Shore power 240, 380 and 110, water, Wi-Fi, cable TV, coin-operated laundry, golf course on premises, 24/7 security, shower and bathroom facilities, dockyard with 100-ton travel lift, restaurants, TV room with coffee maker, refrigerator and microwave oven, shops and hotels nearby.

General Info: www.marinavv.com Phone: +52 998-234-01-00 info@marinavvy.com

Red Light 21 14.851 N / 86 47.223 W Green Light 21 14.831 N / 86 47.215 S

A F F I L I A T E M E M B E R S



Yacht Agency & Services based in La Paz

Main office: Marina Costa Baja, Local 64, La Paz, BCS, 23000

A complete range of services to boats in Loreto, La Paz, San Jose del Cabo and Cabo San Lucas. Port clearance, immigration services, temporary import permits, charter permits, customs clearance, provisioning, port booking, National Parks permits, flower shop, fishing licenses, medical assistance, car rental.

We have answers.

Contact 52 612 348 8787, 612 106 1133

eco.naviera@gmail.com www.econaviera.com.mx



Services:

Marine fabrics — Sunbrella, Nautolex Capitano, Stamoid. Cleaning supplies. Tools. Marine fittings and hardware.

General Info:

CDMX 55 88 54 7133 | GDL 33 1580 0601

CVJ 777 1761415 | CUN 998 432 4980

www.tunalitec.com informes@tunalitec.com



Florida Office: 2401 PGA Blvd., Suite 240, Palm Beach Gardens, FL 33410
Contact: Uta Scarlata / Astrid Schulte / Lauren Hartman, Tel: (561) 622-7997,
E-mail: info@sevenstar-usa.com

San Francisco Office: 423 Water St., Oakland, CA 94607

Contact: Kris Caren, Tel: (415) 316-3072, e-mail: kris@sevenstar-usa.com

www.sevenstar-yacht-transport.com

Services: Sevenstar Yacht Transport is the world's leading provider of yacht shipping services, with a global network of destinations and a fleet of over 120 independent vessels. .

The company is headquartered in Amsterdam, The Netherlands, and runs a worldwide office network. We provide an end-to-end package including: Water-to-water service. Worldwide Customs Clearance and handling of cargo. Marine cargo insurance. Fully qualified skippers to transfer boats. Surveys on request. Road transportation services. Roundtrip solutions. Mast-up